

A
RESOLUTION
OF THE CITY COUNCIL
REPEALING AND ADOPTING
AN OFFICIAL ZONING MAP
FOR THE CITY OF CHERRY HILLS VILLAGE

WHEREAS, the City of Cherry Hills Village (the "City") is a home rule municipal corporation organized in accordance with Article XX of the Colorado Constitution; and

WHEREAS, Section 16-4-10 of the Cherry Hills Village Municipal Code outlines requirements and procedures for the adoption of an Official Zoning Map for the City; and

WHEREAS, the City Council of the City of Cherry Hills Village desires to update the City's Official Zoning Map to reflect a series of recent zone changes; and

WHEREAS, the City of Cherry Hills Village desires to adopt a new Official Zoning Map and repeal the Official Zoning Map adopted on May 7, 2002 by Resolution 5, Series 2002 for the purpose of accurately depicting the zone changes approved by Ordinance 9, Series 2005; and


WHEREAS, the adoption of a new Official Zoning Map will not alter or amend any existing zone district designation other than the properties rezoned by Ordinance 9, Series 2005.

NOW, THEREFORE, BE IT RESOLVED BY THE CITY COUNCIL OF THE CITY OF CHERRY HILLS VILLAGE, COLORADO, THAT:

Section 1. The official zoning map for the City of Cherry Hills Village adopted May 7, 2002 by Resolution 5, Series 2002, is hereby repealed.


Section 2. The City of Cherry Hills Village Official Zoning Map, attached hereto as Exhibit A, is hereby adopted as the Official Zoning Map adopted for the City of Cherry Hills Village in accordance with Section 16-4-10 of the Cherry Hills Village Municipal Code.


Introduced, passed and adopted at the
regular meeting of City Council this 21st day
of October, 2008, by a vote of 5 yes and 0 no.


Michael J. Wozniak, Mayor

ATTEST:

APPROVED AS TO FORM:


Melissa G. Formby, City Clerk


Kenneth S. Fellman, City Attorney

(SEAL)